

**Byers Gill Solar
EN010139**

2.3 Street Works, Rights of Way and Access Plans

Planning Act 2008

APFP Regulation 5(2)(k)

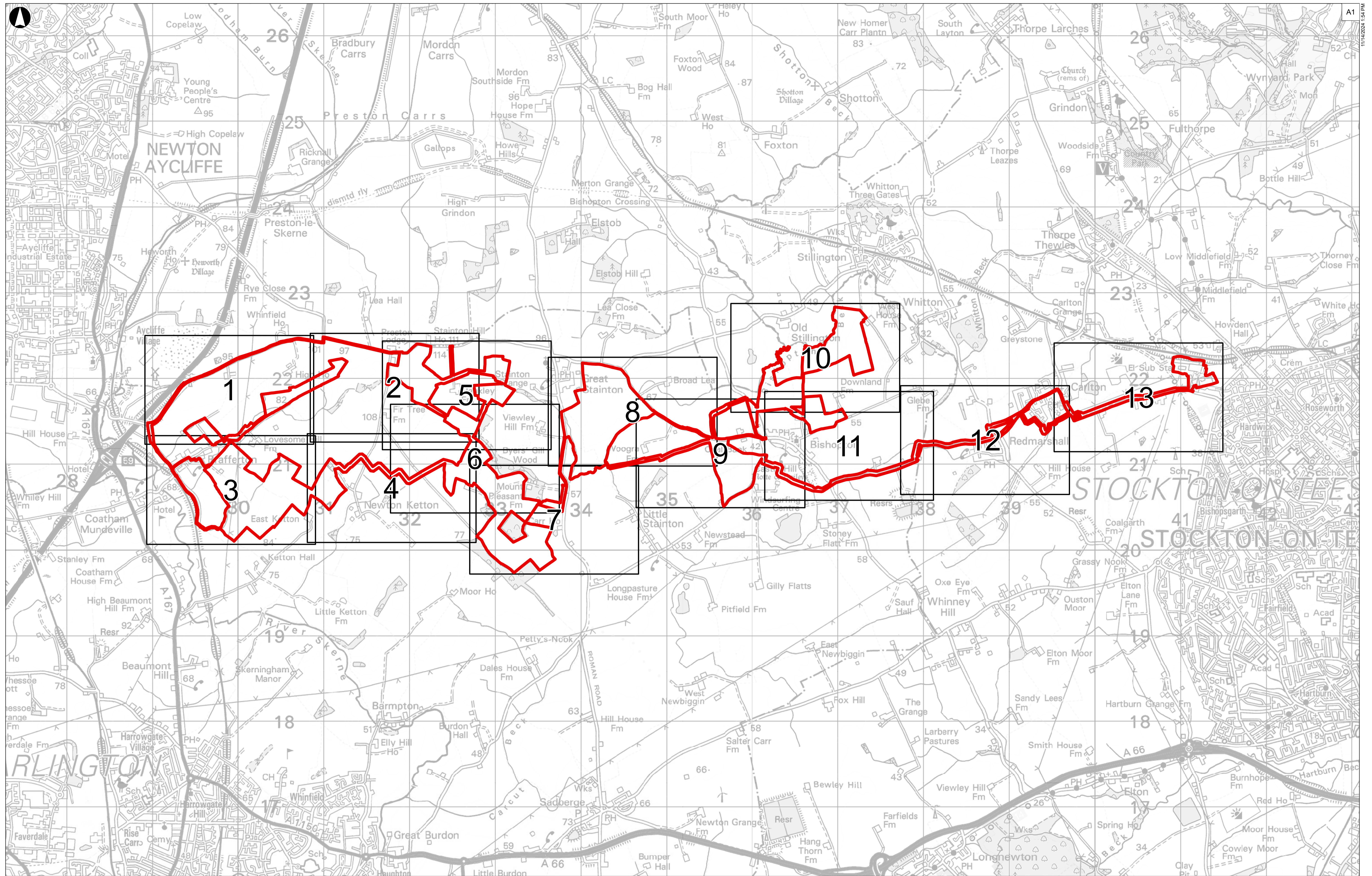
Infrastructure Planning (Applications: Prescribed Forms
and Procedure) Regulations 2009



Volume 2

December 2024

Revision 8





 Order Limits
 Key Plan

Coordinate System: British National Grid
 This map is reproduced from Ordnance Survey material with the permission of Ordnance Survey on behalf of the controller of Her Majesty's Stationery Office. © Crown Copyright. Unauthorised reproduction infringes Crown copyright and may lead to prosecution or civil proceedings. LICENCE NUMBER: 0100031673 (2022)

Metres

0 500 1,000

P07	14/11/2024	JEP	LM	TS	DB
Rev	Date	By	Chkd	Appd	Authd

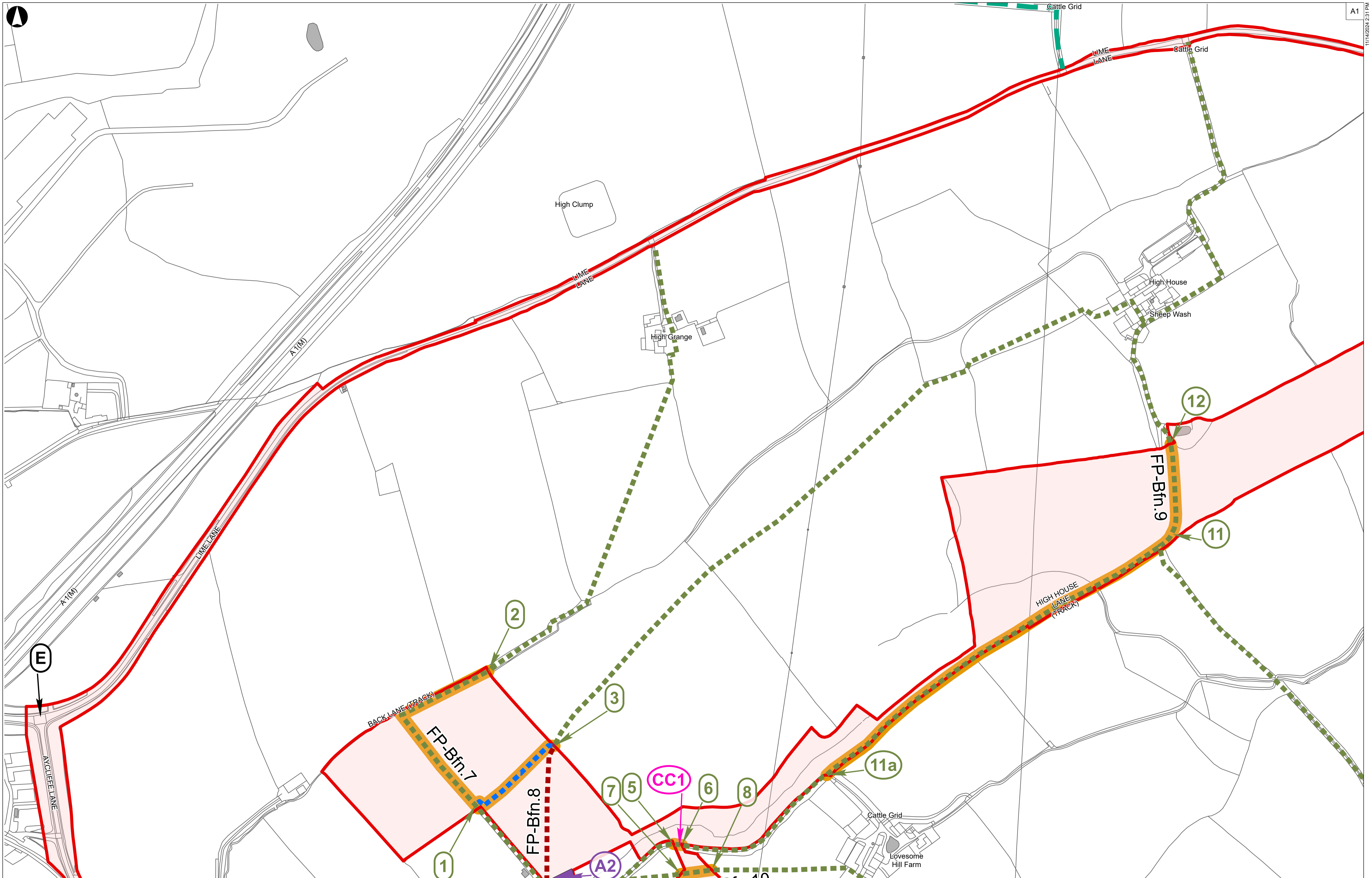
Client



Project Name
Byers Gill Solar

Drawing Title
Street Works, Public Rights of Way & Access Plans Key Plan APFP Regulation 5(2)(k)

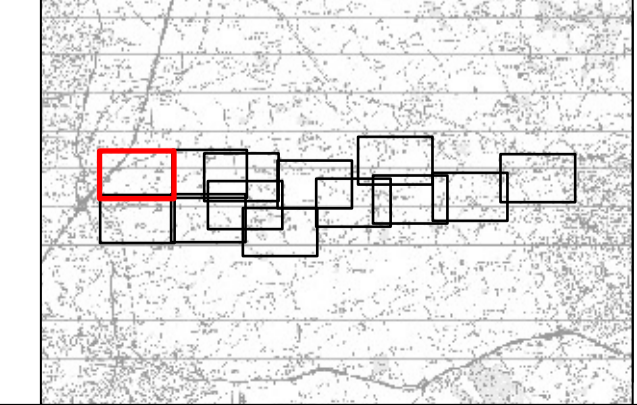
Scale at A1
1:20,000
 Role
Issue
 Suitability
APFP Regulation 5(2)(k)
 Project Number
286386-00 Rev
P07
 Drawing Name
BGS-APFP-00002



- Order Limits
- Existing Footpath
- Existing Bridleway
- PRoW Management**
- Proposed new public right of way

- Proposed extent of permanent stopping up of PRoW
- Proposed Extent of Temporary Management Measures (including Temporary Stopping Up)
- Access Point

- 1 Public Rights of Way to be stopped up (Schedule 5)
- A Streets subject to street works (Schedule 3)
- A2 Alteration of streets and access to works (Schedules 4 and 6)
- CC1 Proposed Cable Route Point (Schedule 3)



Coordinate System: British National Grid
 This map is reproduced from Ordnance Survey material with the permission of Ordnance Survey on behalf of the controller of Her Majesty's Stationary Office. © Crown Copyright. Unauthorised reproduction infringes Crown copyright and may lead to prosecution or civil proceedings. LICENCE NUMBER: 0100031673 (2022)

Metres

0 50 100 200

IP07	14/11/2024	JEP	LM	TS	DB
Rev	Date	By	Chkd	Appd	Authd

Client

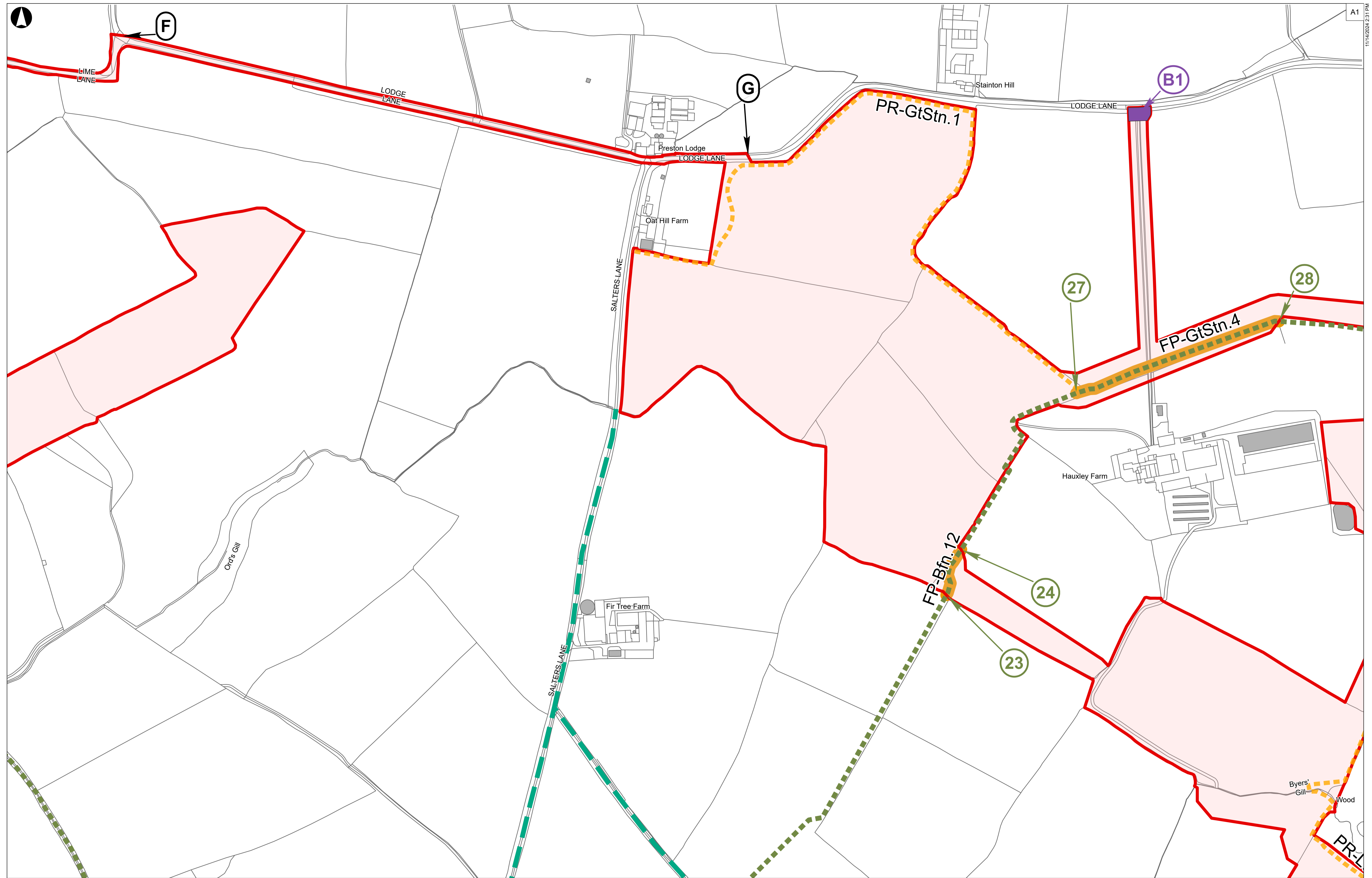
Byers Gill Solar

Project Name
Byers Gill Solar

Drawing Title
Street Works, Public Rights of Way & Access Plans
 Sheet 1 of 13
APFP Regulation 5(2)(k)

Scale at A1
1:2,500
 Role
Issue
 Suitability
APFP Regulation 5(2)(k)
 Project Number
286386-00
 Drawing Name
BGS-APFP-00002

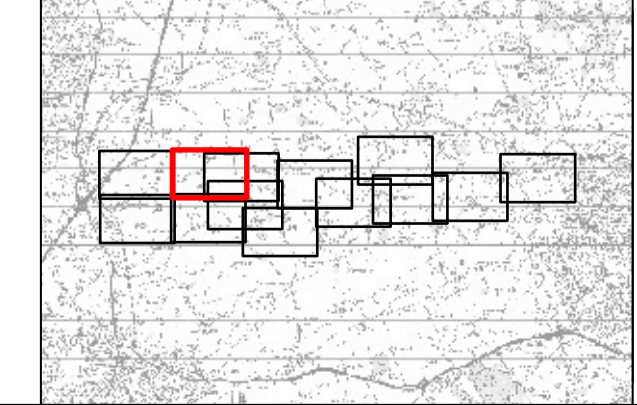
Rev	P07
-----	-----



- Order Limits
- Existing Footpath
- Existing Bridleway
- PRoW Management**
- Proposed new permissive route

- Proposed Extent of Temporary Management Measures (including Temporary Stopping Up)
- Access Point

- 1 Public Rights of Way to be stopped up (Schedule 5)
- A Streets subject to street works (Schedule 3)
- A2 Alteration of streets and access to works (Schedules 4 and 6)
- CC1 Proposed Cable Route Point (Schedule 3)



Coordinate System: British National Grid
 This map is reproduced from Ordnance Survey material with the permission of Ordnance Survey on behalf of the controller of Her Majesty's Stationary Office. © Crown Copyright. Unauthorised reproduction infringes Crown copyright and may lead to prosecution or civil proceedings. LICENCE NUMBER: 0100031673 (2022)

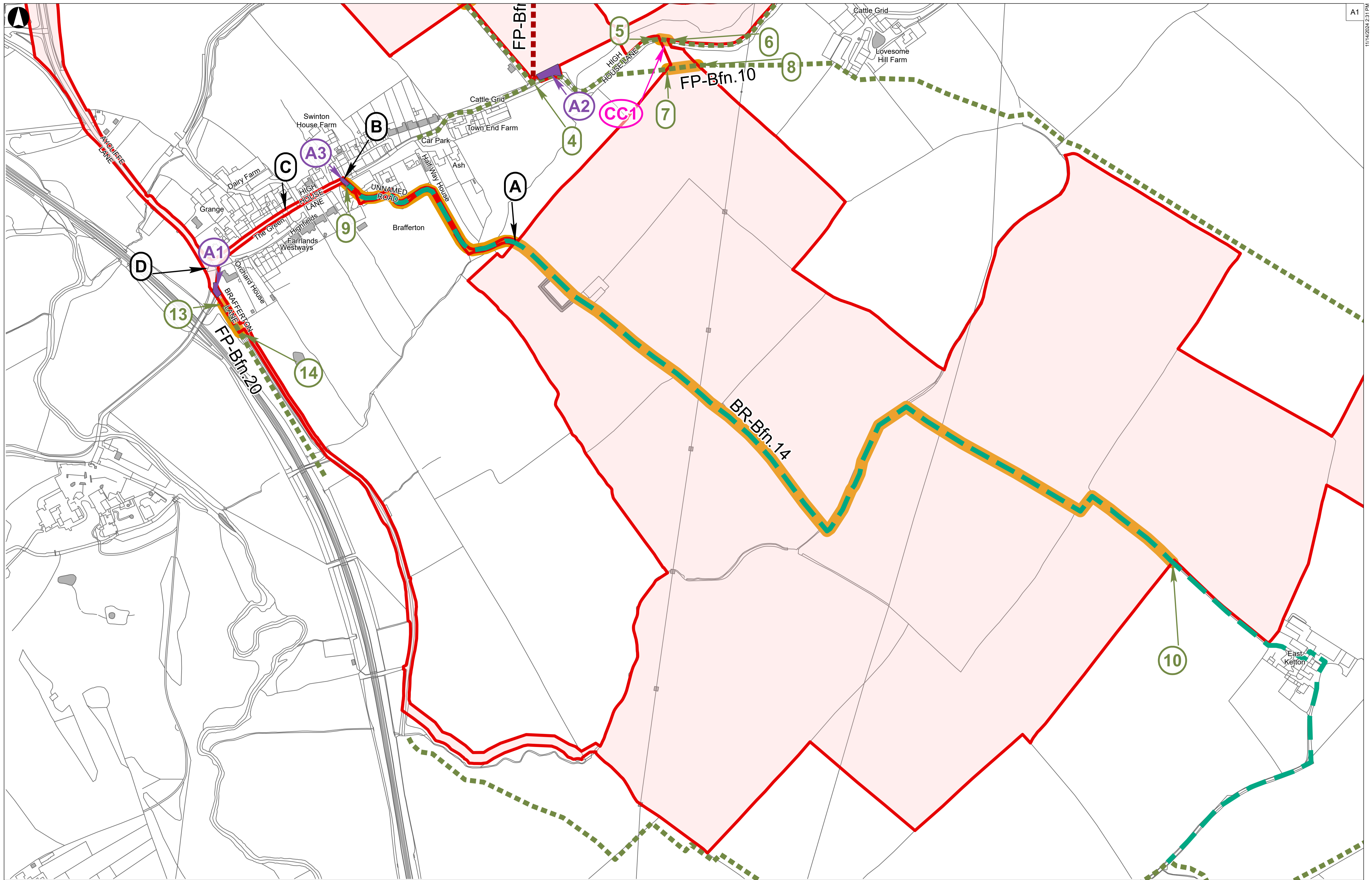
Metres					
0 50 100 200					
PO7	14/11/2024	JEP	LM	TS	DB
Rev	Date	By	Chkd	Appd	Authd

Client

Project Name
Byers Gill Solar

Drawing Title
Street Works, Public Rights of Way & Access Plans
 Sheet 2 of 13
APFP Regulation 5(2)(k)

Scale at A1	1:2,500
Role	Issue
Suitability	APFP Regulation 5(2)(k)
Project Number	286386-00
Drawing Name	BGS-APFP-00002
Rev	P07



Order Limits
 Order Limits
 Existing Footpath
 Existing Bridleway

PRoW Management
 Proposed extent of permanent stopping up of PRoW

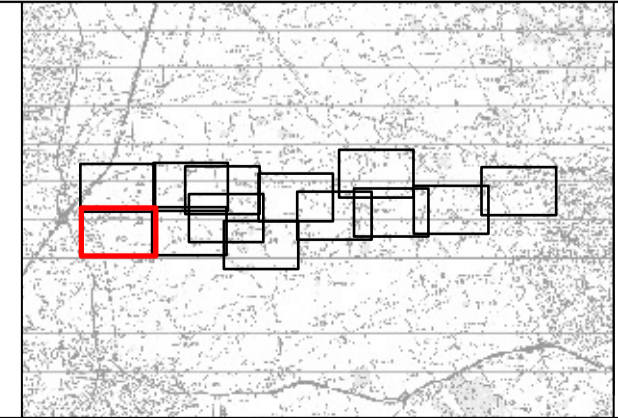
Proposed Extent of Temporary Management Measures (including Temporary Stopping Up)
 Proposed Extent of Temporary Management Measures (including Temporary Stopping Up)
 Access Point

Public Rights of Way to be stopped up (Schedule 5)
 1 Public Rights of Way to be stopped up (Schedule 5)

Streets subject to street works (Schedule 3)
 A Streets subject to street works (Schedule 3)

Alteration of streets and access to works (Schedules 4 and 6)
 A2 Alteration of streets and access to works (Schedules 4 and 6)

Proposed Cable Route Point (Schedule 3)
 CC1 Proposed Cable Route Point (Schedule 3)



Coordinate System: British National Grid
 This map is reproduced from Ordnance Survey material with the permission of Ordnance Survey on behalf of the controller of Her Majesty's Stationary Office. © Crown Copyright. Unauthorised reproduction infringes Crown copyright and may lead to prosecution or civil proceedings. LICENCE NUMBER: 0100031673 (2022)

0 50 100 200 Metres

IP07	14/11/2024	JEP	LM	TS	DB
Rev	Date	By	Chkd	Appd	Authd

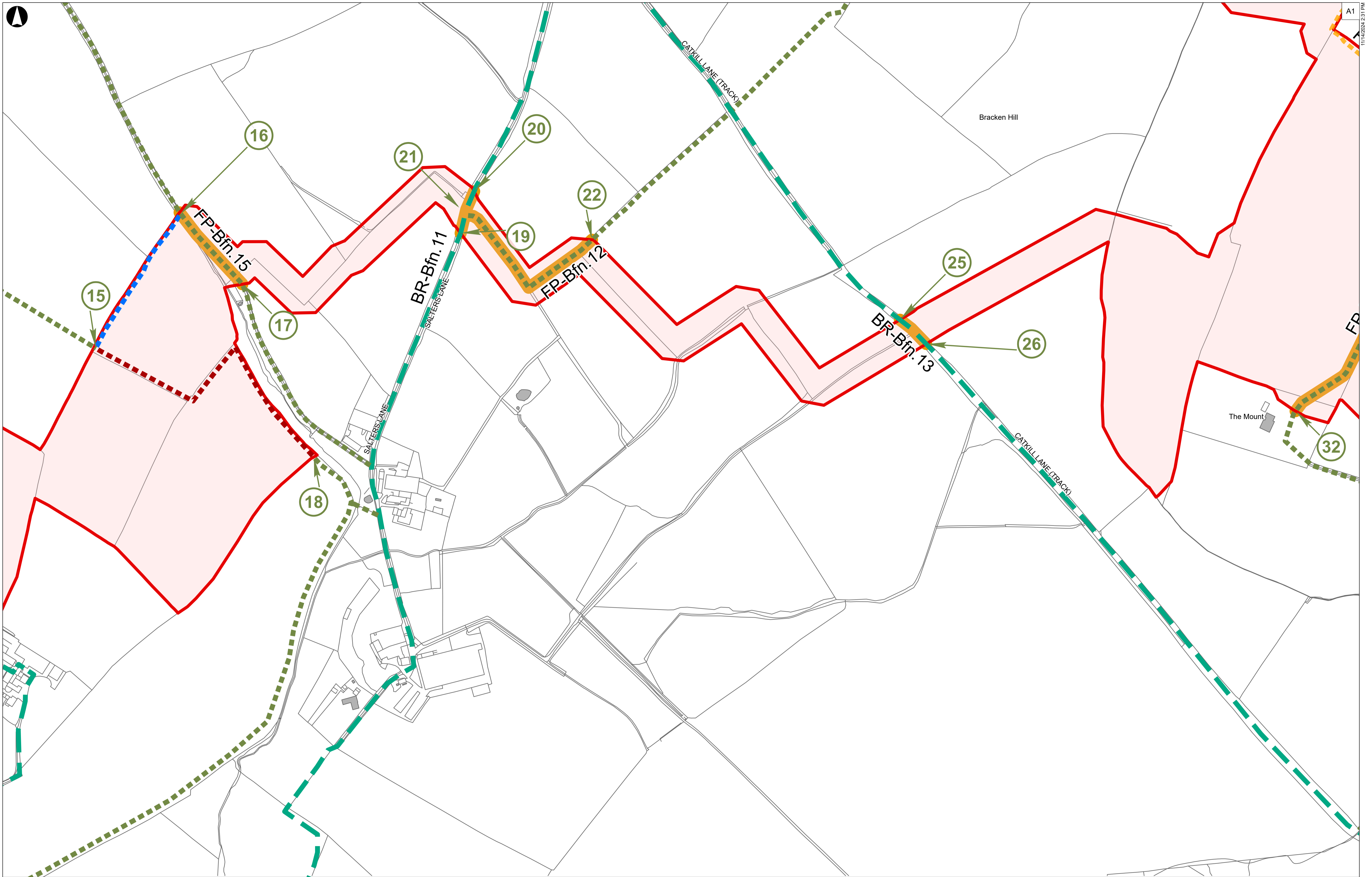
Client
RWE

Project Name
Byers Gill Solar

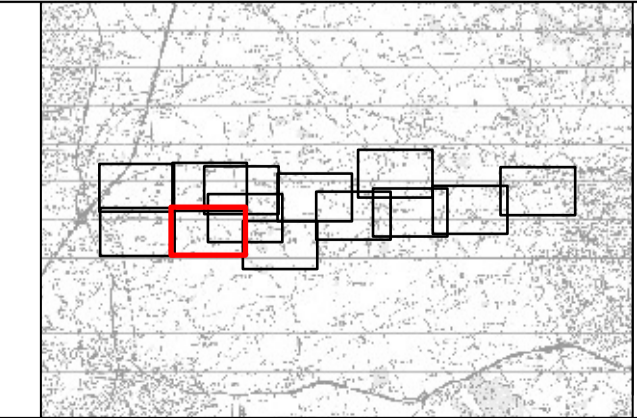
Drawing Title
Street Works, Public Rights of Way & Access Plans
 Sheet 3 of 13
APFP Regulation 5(2)(k)

Scale at A1
1:2,500
 Role
Issue
 Suitability
APFP Regulation 5(2)(k)
 Project Number
286386-00
 Drawing Name
BGS-APFP-00002

Rev	P07
-----	-----



Order Limits	Proposed new permissive route	Public Rights of Way to be stopped up (Schedule 5)
Existing Footpath	Proposed extent of permanent stopping up of PRoW	Streets subject to street works (Schedule 3)
Existing Bridleway	Proposed Extent of Temporary Management Measures (including Temporary Stopping Up)	Alteration of streets and access to works (Schedules 4 and 6)
PRoW Management		Proposed Cable Route Point (Schedule 3)
Proposed new public right of way		



Coordinate System: British National Grid
 This map is reproduced from Ordnance Survey material with the permission of Ordnance Survey on behalf of the controller of Her Majesty's Stationery Office. © Crown Copyright. Unauthorised reproduction infringes Crown copyright and may lead to prosecution or civil proceedings. LICENCE NUMBER: 0100031673 (2022)

Metres
 0 50 100 200

PO7	14/11/2024	JEP	LM	TS	DB
Rev	Date	By	Chkd	Appd	Authd

Client

Project Name
Byers Gill Solar

Drawing Title
Street Works, Public Rights of Way & Access Plans
 Sheet 4 of 13
APFP Regulation 5(2)(k)

Scale at A1
1:2,500

Role
Issue

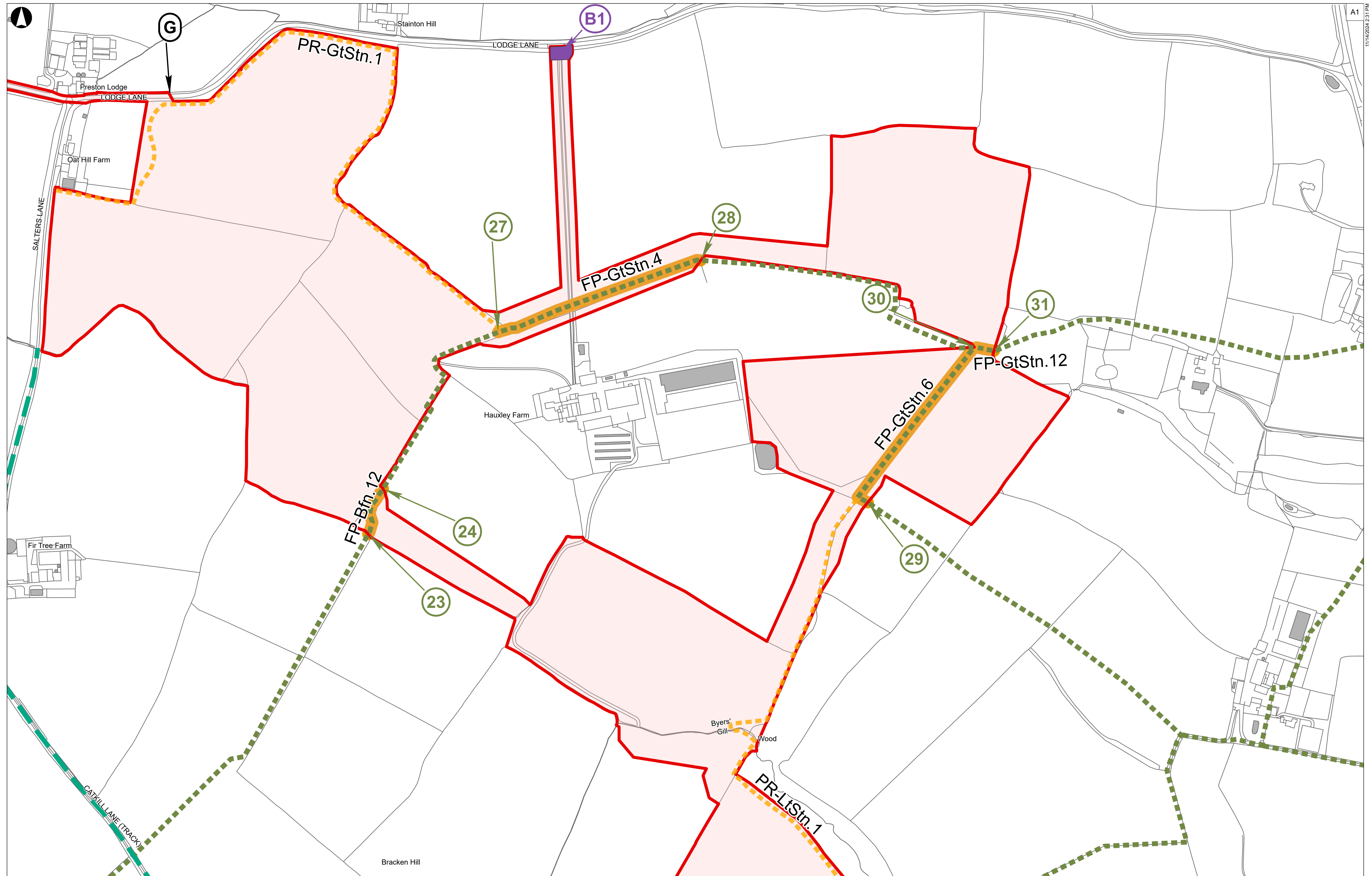
Suitability
APFP Regulation 5(2)(k)

Project Number
286386-00

Drawing Name
BGS-APFP-00002

Rev
P07

A1
 11/14/2024 2:31 PM



Order Limits

- Existing Footpath
- Existing Bridleway

PRoW Management

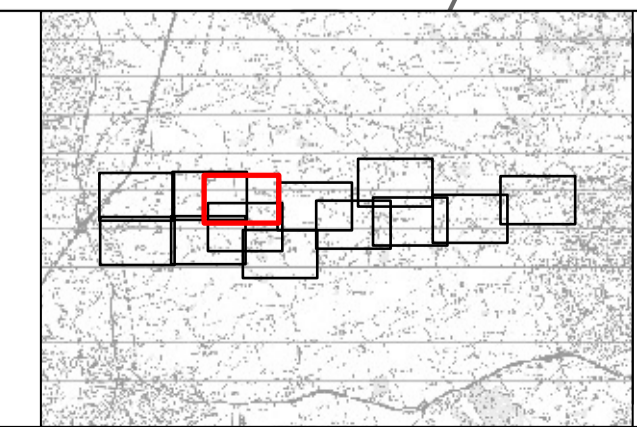
- Proposed new permissive route

Proposed Extent of Temporary Management Measures (including Temporary Stopping Up)

- Access Point

Public Rights of Way to be stopped up (Schedule 5)

- Streets subject to street works (Schedule 3)
- Alteration of streets and access to works (Schedules 4 and 6)
- Proposed Cable Route Point (Schedule 3)



Coordinate System: British National Grid

This map is reproduced from Ordnance Survey material with the permission of Ordnance Survey on behalf of the controller of Her Majesty's Stationery Office. © Crown Copyright. Unauthorised reproduction infringes Crown copyright and may lead to prosecution or civil proceedings. LICENCE NUMBER: 0100031673 (2022)

0 50 100 200 Metres

IP07	14/11/2024	JEP	LM	TS	DB
Rev	Date	By	Chkd	Appd	Authd

Client

RWE

Project Name
Byers Gill Solar

Drawing Title
Street Works, Public Rights of Way & Access Plans
Sheet 5 of 13
APFP Regulation 5(2)(k)

Scale at A1
1:2,500

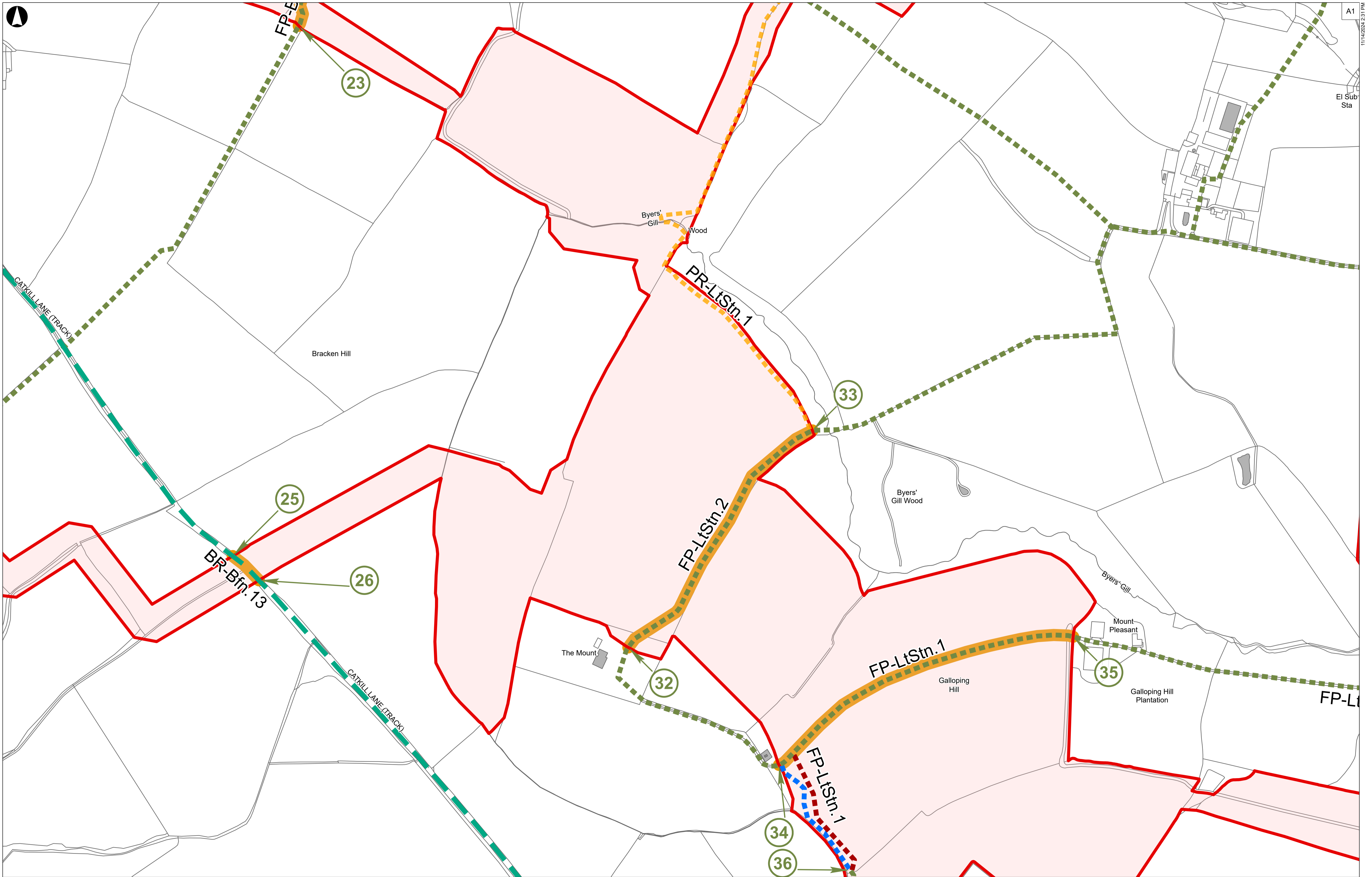
Role
Issue

Suitability
APFP Regulation 5(2)(k)

Project Number
286386-00

Drawing Name
BGS-APFP-00002

Rev
P07

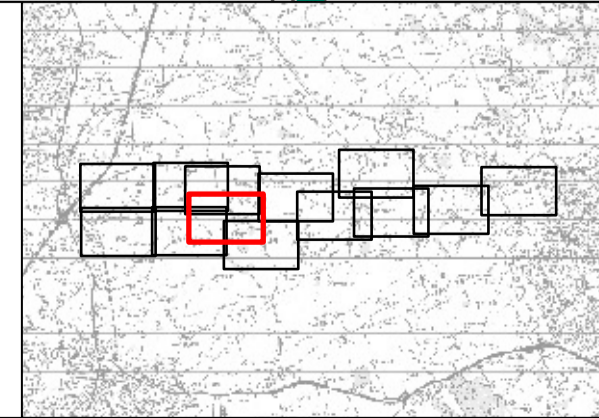


A1
11/14/2024 2:31 PM

- Order Limits
- Existing Footpath
- Existing Bridleway
- PRoW Management**
- Proposed new public right of way

- Proposed new permissive route
- Proposed extent of permanent stopping up of PRoW
- Proposed Extent of Temporary Management Measures (including Temporary Stopping Up)

- 1 Public Rights of Way to be stopped up (Schedule 5)
- A Streets subject to street works (Schedule 3)
- A2 Alteration of streets and access to works (Schedules 4 and 6)
- CC1 Proposed Cable Route Point (Schedule 3)



Coordinate System: British National Grid
 This map is reproduced from Ordnance Survey material with the permission of Ordnance Survey on behalf of the controller of Her Majesty's Stationery Office. © Crown Copyright. Unauthorised reproduction infringes Crown copyright and may lead to prosecution or civil proceedings. LICENCE NUMBER: 0100031673 (2022)

Metres

0 50 100 200

IP07	14/11/2024	JEP	LM	TS	DB
Rev	Date	By	Chkd	Appd	Authd

Client

Byers Gill Solar

Project Name
Byers Gill Solar

Drawing Title
Street Works, Public Rights of Way & Access Plans
 Sheet 6 of 13
APFP Regulation 5(2)(k)

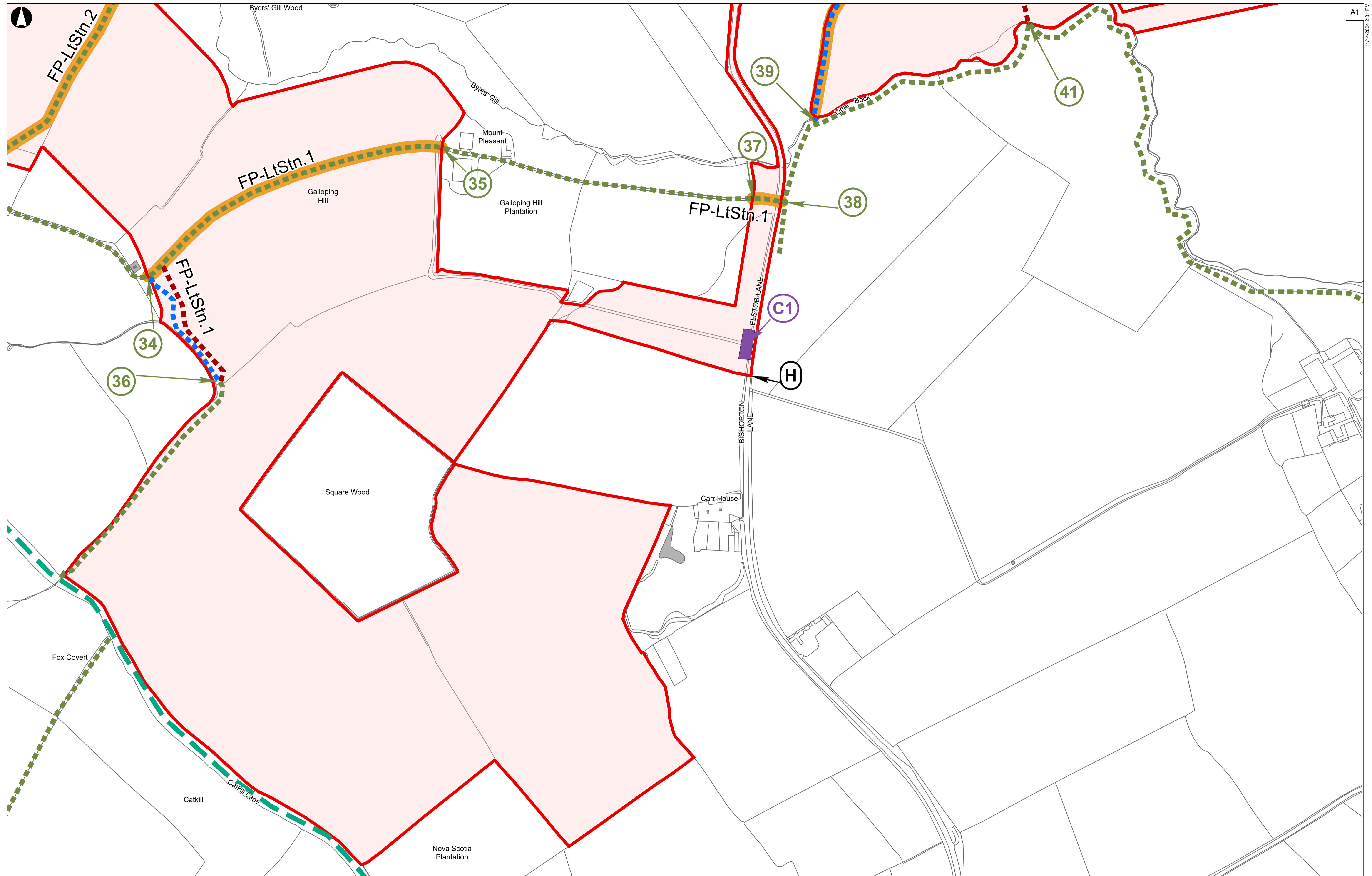
Scale at A1
1:2,500
 Role
Issue

Suitability
APFP Regulation 5(2)(k)

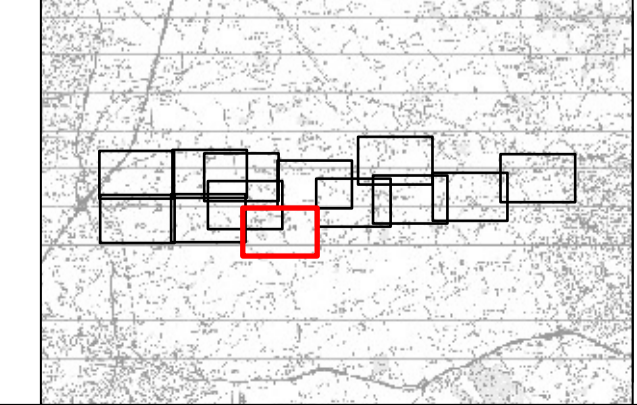
Project Number
286386-00

Drawing Name
BGS-APFP-00002

Rev
P07



- Order Limits
- Existing Footpath
- Existing Bridleway
- PRoW Management**
- Proposed new public right of way
- Proposed extent of permanent stopping up of PRoW
- Proposed Extent of Temporary Management Measures (including Temporary Stopping Up)
- Access Point
- 1 Public Rights of Way to be stopped up (Schedule 5)
- A Streets subject to street works (Schedule 3)
- A2 Alteration of streets and access to works (Schedules 4 and 6)
- CC1 Proposed Cable Route Point (Schedule 3)



Coordinate System: British National Grid
 This map is reproduced from Ordnance Survey material with the permission of Ordnance Survey on behalf of the controller of Her Majesty's Stationery Office. © Crown Copyright. Unauthorised reproduction infringes Crown copyright and may lead to prosecution or civil proceedings. LICENCE NUMBER: 0100031673 (2022)

Metres

0 50 100 200

P07	14/11/2024	JEP	LM	TS	DB
Rev	Date	By	Chkd	Appd	Authd

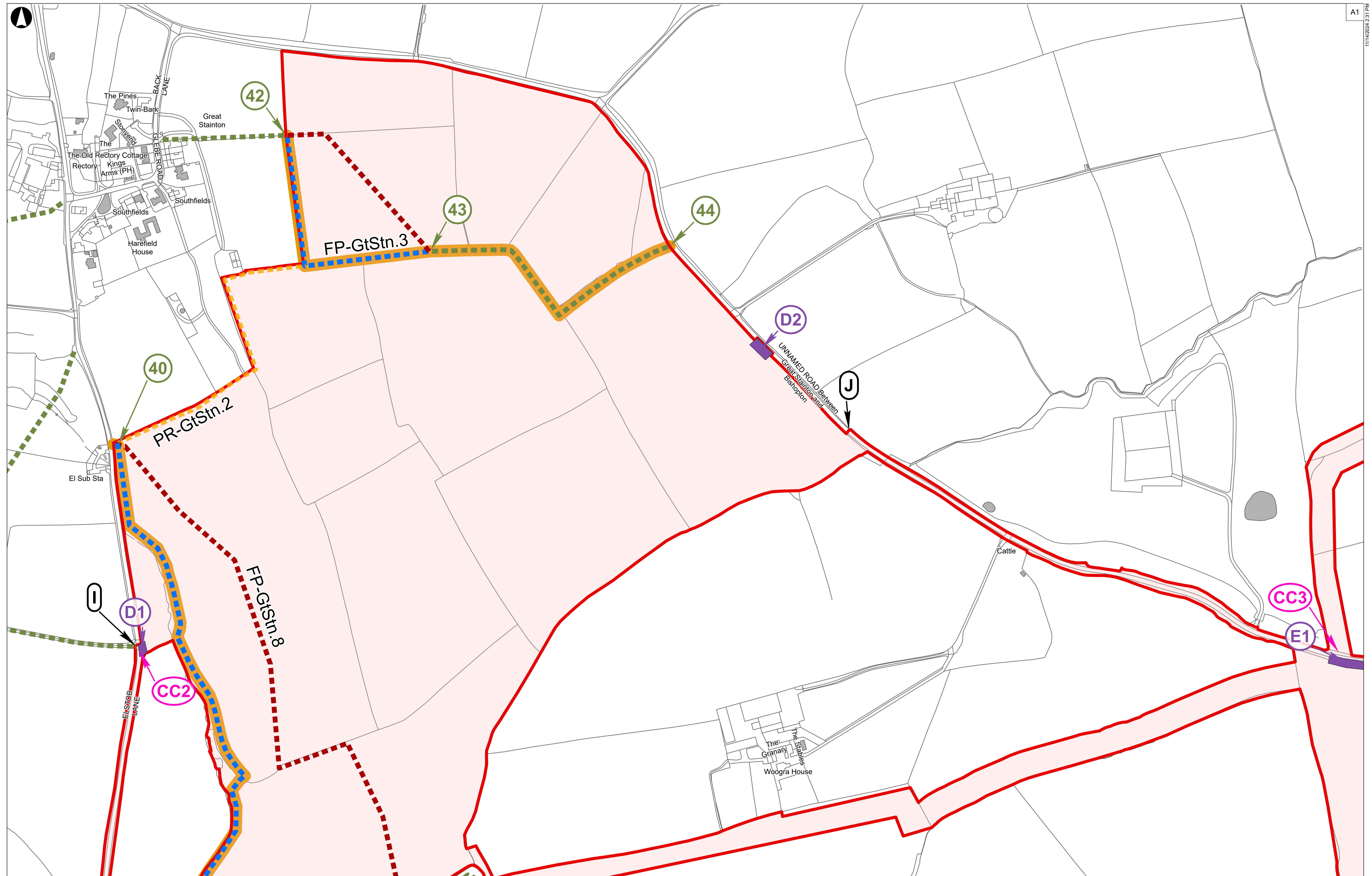


Project Name
Byers Gill Solar

Drawing Title
Street Works, Public Rights of Way & Access Plans
 Sheet 7 of 13
APFP Regulation 5(2)(k)

Scale at A1

1:2,500	
Role	
Issue	
Suitability	
Project Number	Rev
286386-00	P07
Drawing Name	
BGS-APFP-00002	



Order Limits

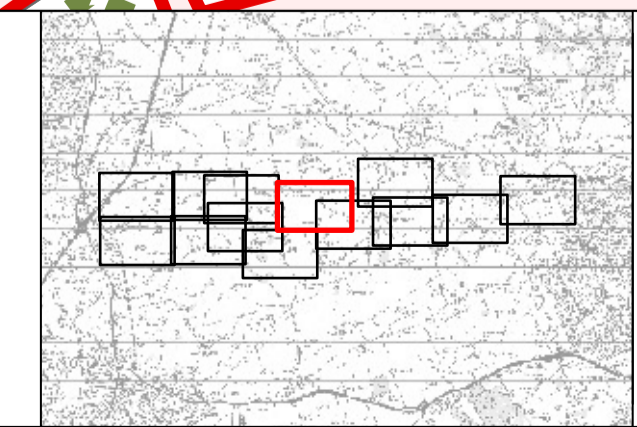
- Order Limits
- Existing Footpath

PRoW Management

- Proposed new public right of way
- Proposed new permissive route
- Proposed extent of permanent stopping up of PRoW
- Proposed Extent of Temporary Management Measures (including Temporary Stopping Up)
- Access Point

Public Rights of Way to be stopped up (Schedule 5)

- Streets subject to street works (Schedule 3)
- Alteration of streets and access to works (Schedules 4 and 6)
- Proposed Cable Route Point (Schedule 3)



Coordinate System: British National Grid

This map is reproduced from Ordnance Survey material with the permission of Ordnance Survey on behalf of the controller of Her Majesty's Stationary Office. © Crown Copyright. Unauthorised reproduction infringes Crown copyright and may lead to prosecution or civil proceedings. LICENCE NUMBER: 0100031673 (2022)

0 50 100 200 Metres

PO7	14/11/2024	JEP	LM	TS	DB
Rev	Date	By	Chkd	Appd	Authd

Client

Byers Gill Solar

Project Name

Byers Gill Solar

Drawing Title

Street Works, Public Rights of Way & Access Plans

Sheet 8 of 13

APFP Regulation 5(2)(k)

Scale at A1

1:2,500

Role

Issue

Suitability

APFP Regulation 5(2)(k)

Project Number

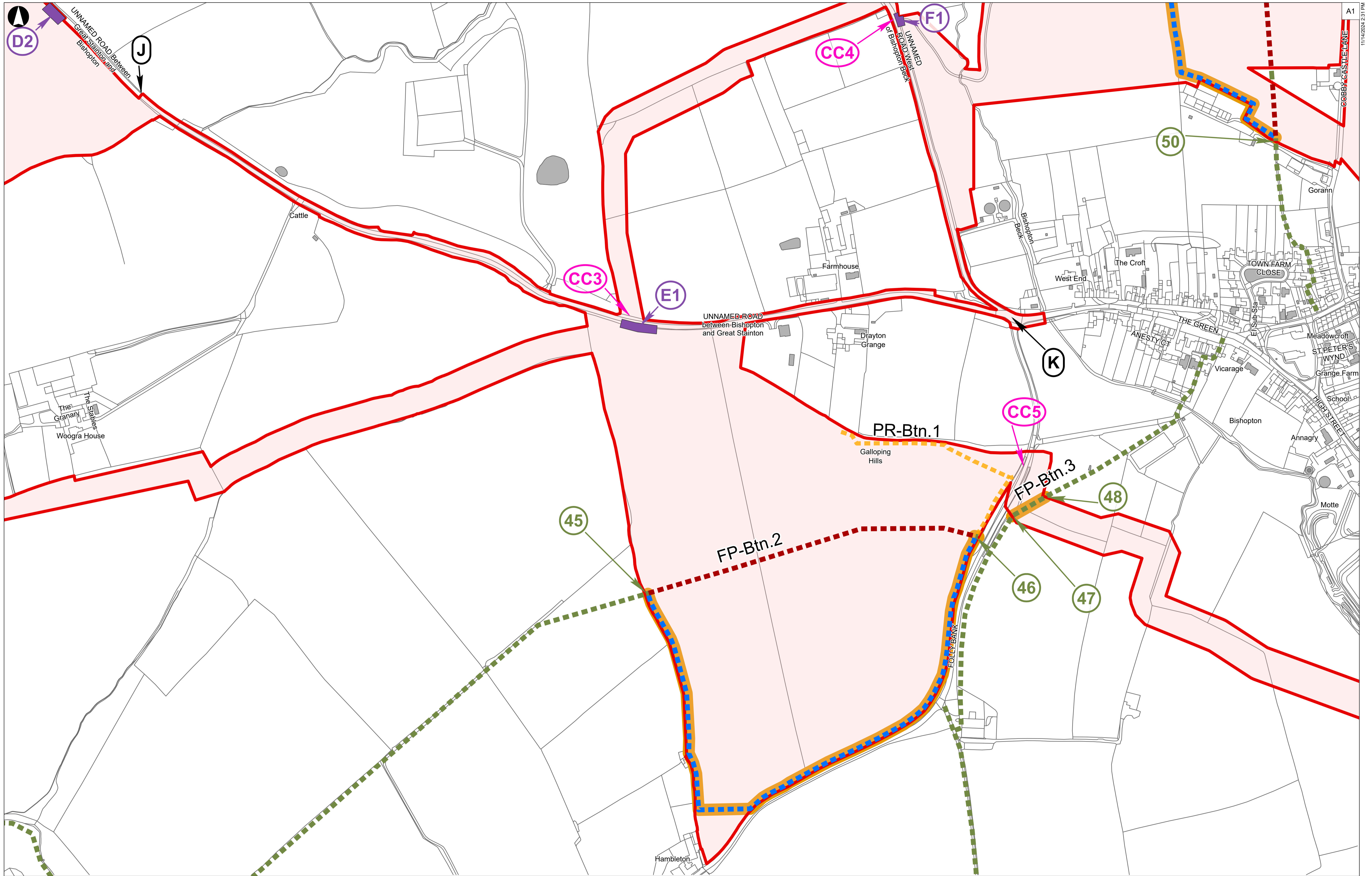
286386-00

Drawing Name

BGS-APFP-00002

Rev

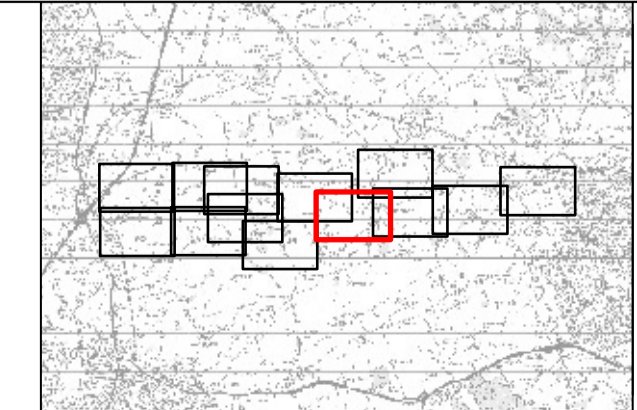
P07



- Order Limits
- Existing Footpath
- PRoW Management**
- Proposed new public right of way
- Proposed new permissive route

- Proposed extent of permanent stopping up of PRoW
- Proposed Extent of Temporary Management Measures (including Temporary Stopping Up)
- Access Point

- 1 Public Rights of Way to be stopped up (Schedule 5)
- A Streets subject to street works (Schedule 3)
- A2 Alteration of streets and access to works (Schedules 4 and 6)
- CC1 Proposed Cable Route Point (Schedule 3)



Coordinate System: British National Grid
 This map is reproduced from Ordnance Survey material with the permission of Ordnance Survey on behalf of the controller of Her Majesty's Stationery Office. © Crown Copyright. Unauthorised reproduction infringes Crown copyright and may lead to prosecution or civil proceedings. LICENCE NUMBER: 0100031673 (2022)

Metres

0 50 100 200

PO7	14/11/2024	JEP	LM	TS	DB
Rev	Date	By	Chkd	Appd	Authd

Client

RWE

Project Name
Byers Gill Solar

Drawing Title
Street Works, Public Rights of Way & Access Plans
 Sheet 9 of 13
APFP Regulation 5(2)(k)

Scale at A1
1:2,500

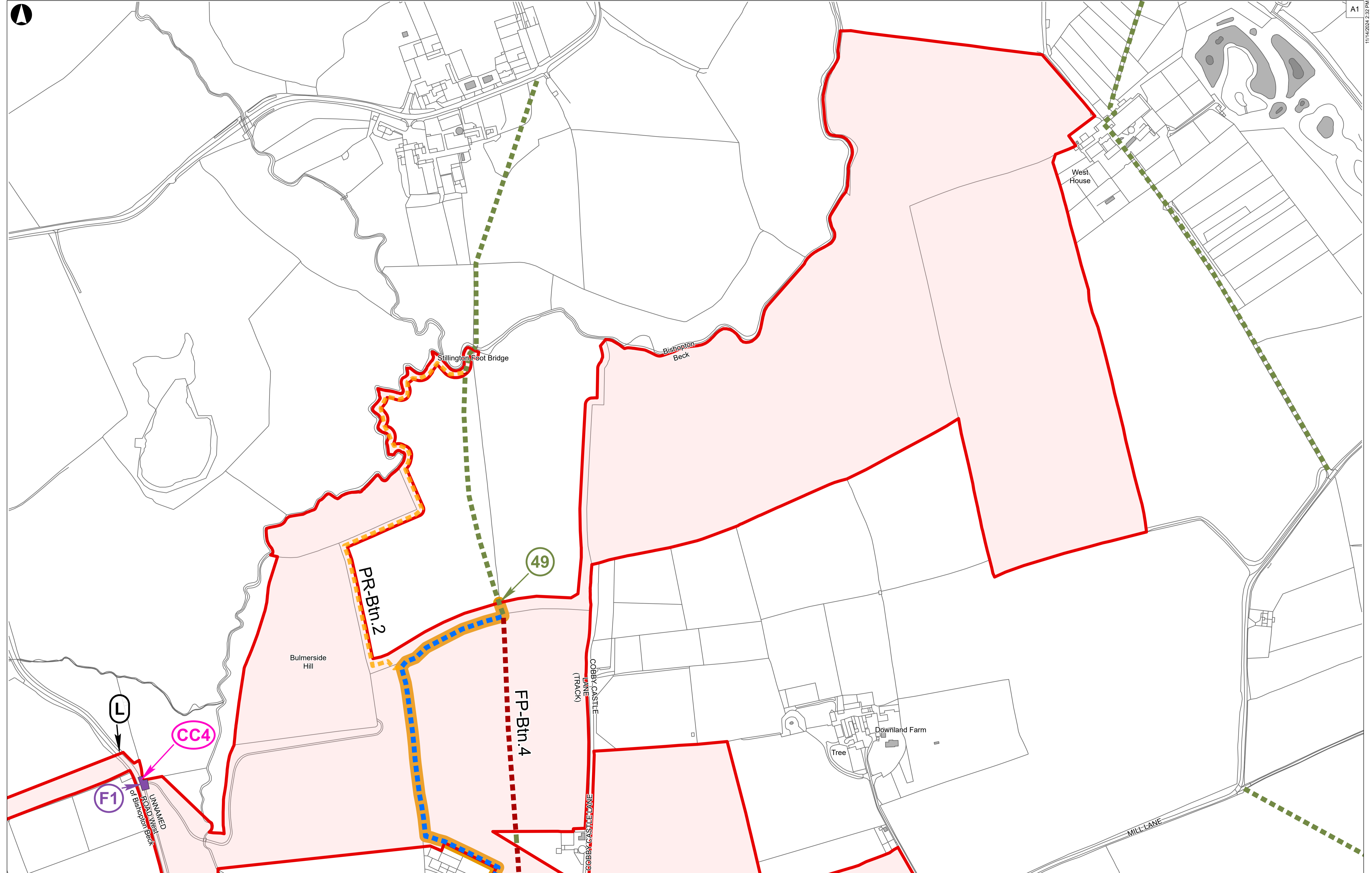
Role
Issue

Suitability
APFP Regulation 5(2)(k)

Project Number
286386-00

Drawing Name
BGS-APFP-00002

Rev
P07



Order Limits	Proposed extent of permanent stopping up of PRoW	Public Rights of Way to be stopped up (Schedule 5)
Existing Footpath	Proposed extent of Temporary Management Measures (including Temporary Stopping Up)	Streets subject to street works (Schedule 3)
PRoW Management	Access Point	Alteration of streets and access to works (Schedules 4 and 6)
Proposed new public right of way		Proposed Cable Route Point (Schedule 3)
Proposed new permissive route		

Coordinate System: British National Grid
 This map is reproduced from Ordnance Survey material with the permission of Ordnance Survey on behalf of the controller of Her Majesty's Stationary Office. © Crown Copyright. Unauthorised reproduction infringes Crown copyright and may lead to prosecution or civil proceedings. LICENCE NUMBER: 0100031673 (2022)

PO7	14/11/2024	JEP	LM	TS	DB
Rev	Date	By	Chkd	Appd	Authd

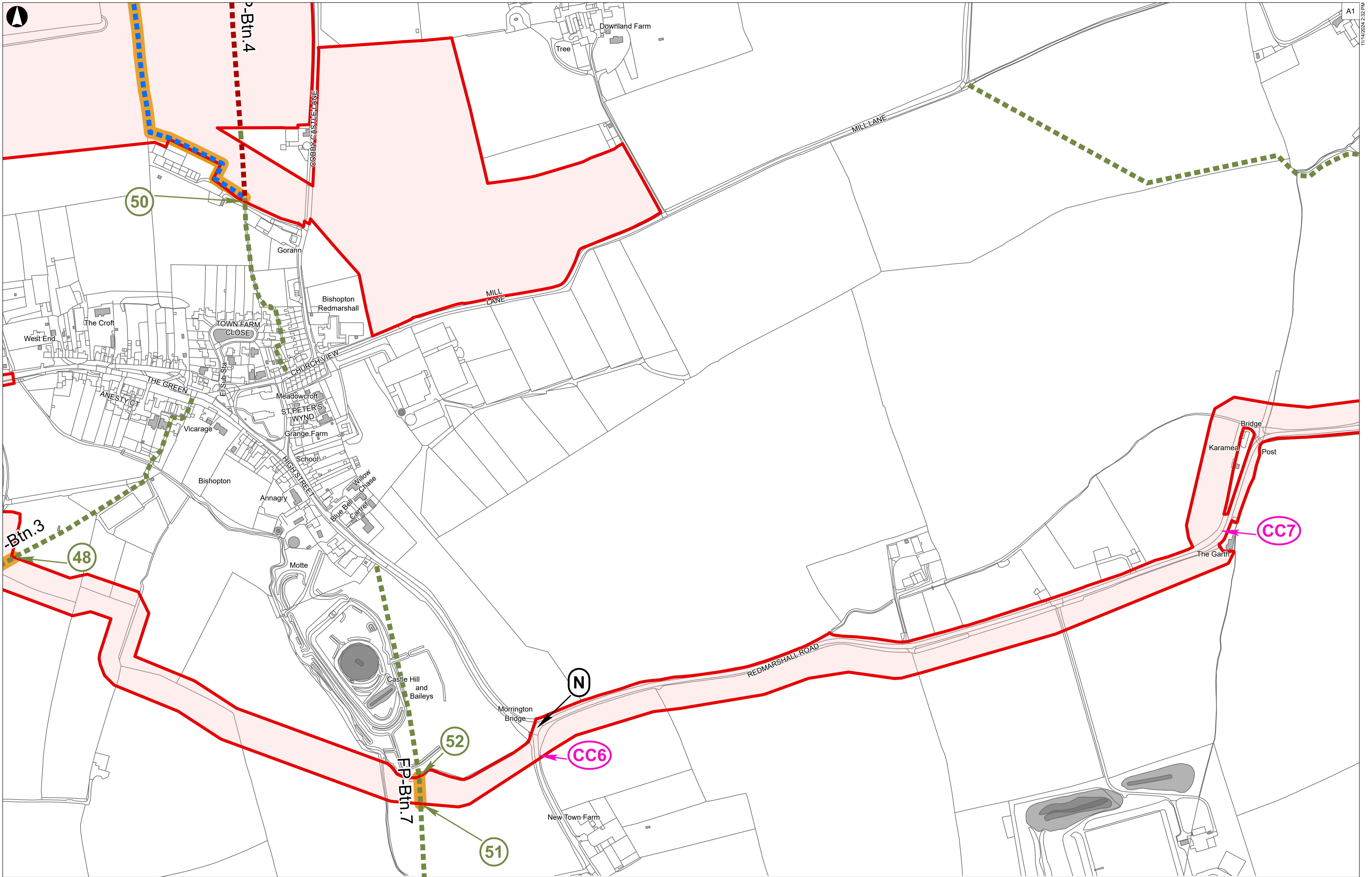
Client

Project Name
Byers Gill Solar

Drawing Title
Street Works, Public Rights of Way & Access Plans
 Sheet 10 of 13
APFP Regulation 5(2)(k)

Scale at A1
1:2,500
 Role
Issue
 Suitability
APFP Regulation 5(2)(k)
 Project Number
286386-00
 Drawing Name
BGS-APFP-00002

Rev	P07
-----	-----



Order Limits

- Red outline: Order Limits
- Green dashed line: Existing Footpath

PRoW Management

- Blue dashed line: Proposed new public right of way
- Red dashed line: Proposed extent of permanent stopping up of PRoW

Proposed Extent of Temporary Management Measures (including Temporary Stopping Up)

- Orange shaded area: Proposed Extent of Temporary Management Measures (including Temporary Stopping Up)

Public Rights of Way to be stopped up (Schedule 5)

- 1: Public Rights of Way to be stopped up (Schedule 5)

Streets subject to street works (Schedule 3)

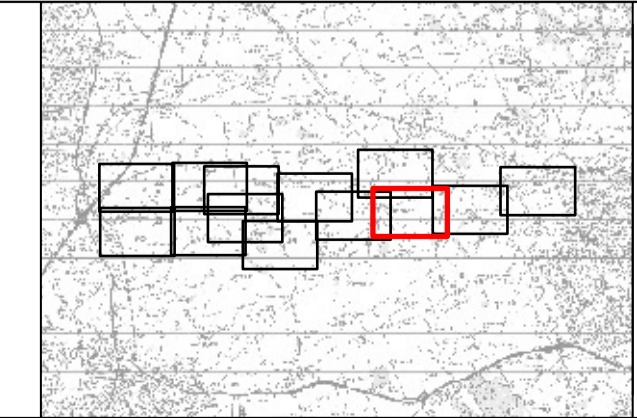
- A: Streets subject to street works (Schedule 3)

Alteration of streets and access to works (Schedules 4 and 6)

- A2: Alteration of streets and access to works (Schedules 4 and 6)

Proposed Cable Route Point (Schedule 3)

- CC1: Proposed Cable Route Point (Schedule 3)



Coordinate System: British National Grid

This map is reproduced from Ordnance Survey material with the permission of Ordnance Survey on behalf of the controller of Her Majesty's Stationary Office. © Crown Copyright. Unauthorised reproduction infringes Crown copyright and may lead to prosecution or civil proceedings. LICENCE NUMBER: 0100031673 (2022)

Metres

0 50 100 200

IP07	14/11/2024	JEP	LM	TS	DB
Rev	Date	By	Chkd	Appd	Authd

Client

RWE

Project Name

Byers Gill Solar

Drawing Title

Street Works, Public Rights of Way & Access Plans

Sheet 11 of 13

APFP Regulation 5(2)(k)

Scale at A1

1:2,500

Role

Issue

Suitability

APFP Regulation 5(2)(k)

Project Number

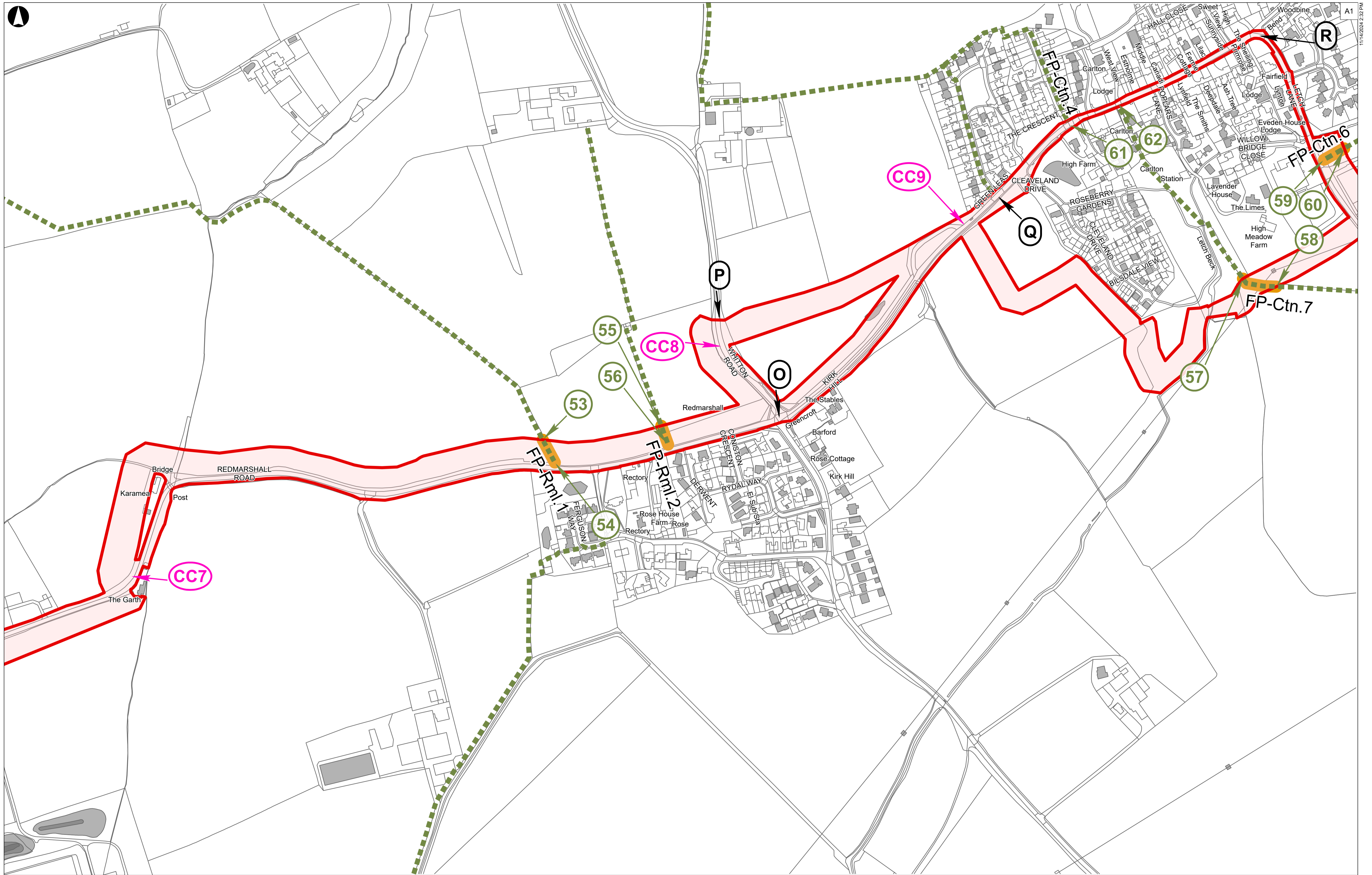
286386-00

Drawing Name

BGS-APFP-00002

Rev

P07



Order Limits
 Order Limits

Existing Footpath
 Existing Footpath

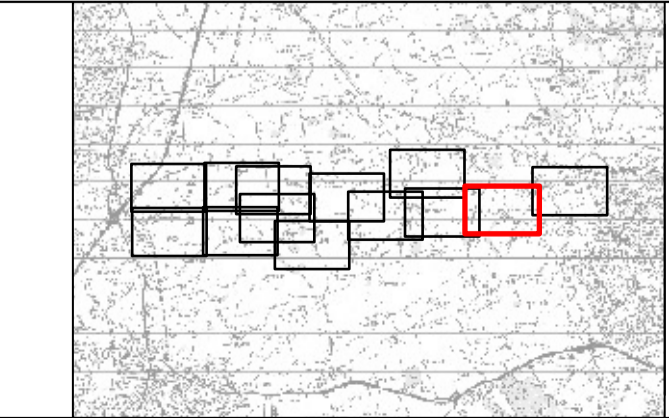
Proposed Extent of Temporary Management Measures (including Temporary Stopping Up)
 Proposed Extent of Temporary Management Measures (including Temporary Stopping Up)

Public Rights of Way to be stopped up (Schedule 5)
 Public Rights of Way to be stopped up (Schedule 5)

Streets subject to street works (Schedule 3)
 Streets subject to street works (Schedule 3)

Alteration of streets and access to works (Schedules 4 and 6)
 Alteration of streets and access to works (Schedules 4 and 6)

Proposed Cable Route Point (Schedule 3)
 Proposed Cable Route Point (Schedule 3)



Coordinate System: British National Grid
 This map is reproduced from Ordnance Survey material with the permission of Ordnance Survey on behalf of the controller of Her Majesty's Stationery Office. © Crown Copyright. Unauthorised reproduction infringes Crown copyright and may lead to prosecution or civil proceedings. LICENCE NUMBER: 0100031673 (2022)

0 50 100 200 Metres

IP07	14/11/2024	JEP	LM	TS	DB
Rev	Date	By	Chkd	Appd	Authd

Client
RWE

Project Name
Byers Gill Solar

Drawing Title
Street Works, Public Rights of Way & Access Plans
 Sheet 12 of 13
APFP Regulation 5(2)(k)

Scale at A1
1:2,500

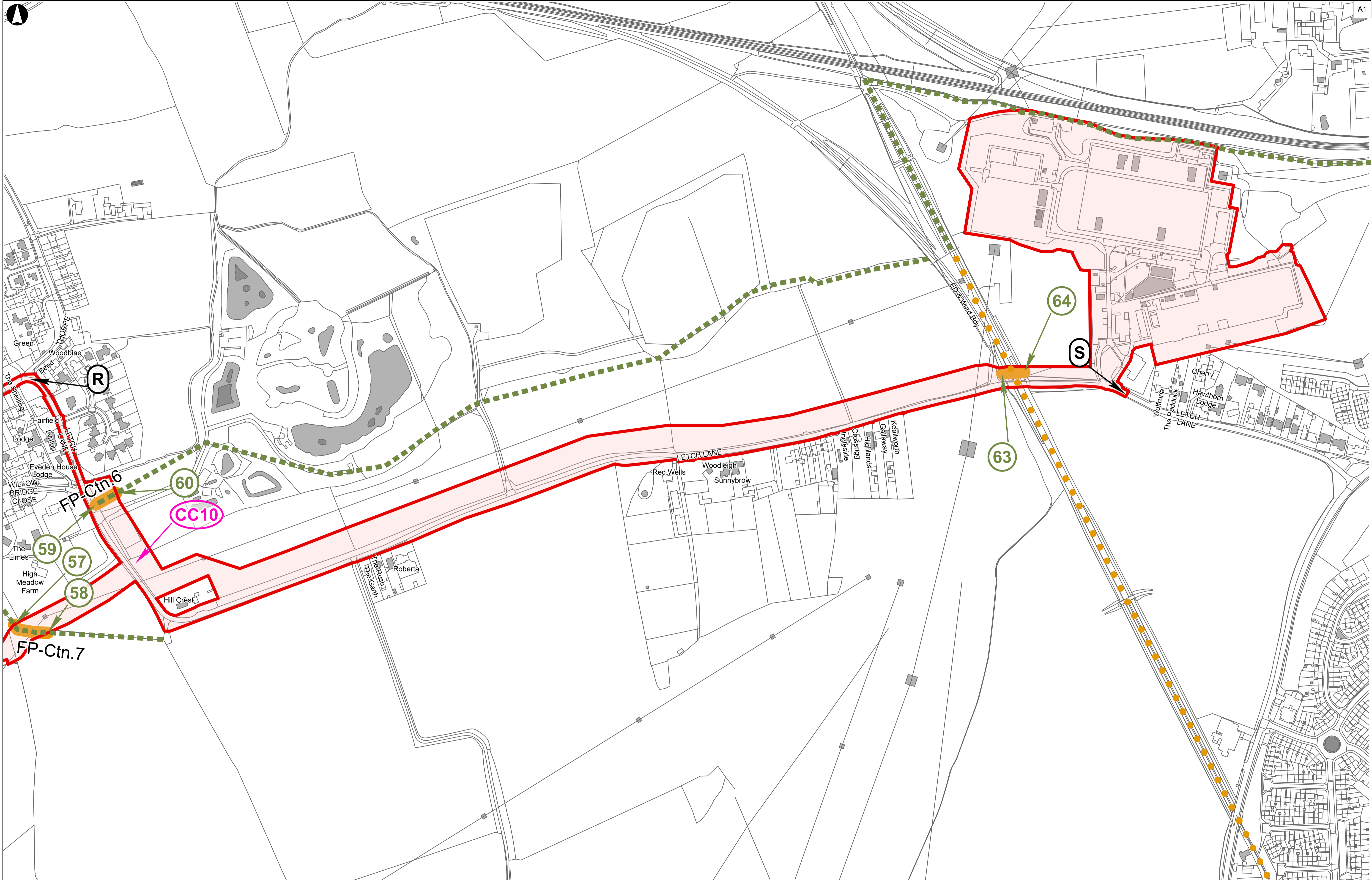
Role
Issue

Suitability
APFP Regulation 5(2)(k)

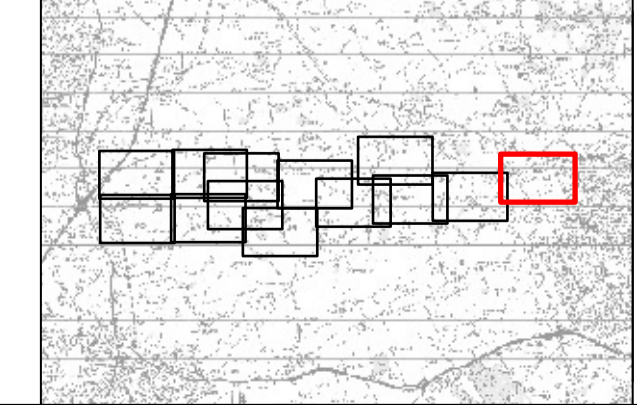
Project Number
286386-00

Drawing Name
BGS-APFP-00002

Rev
P07



Order Limits	Existing Footpath	Public Rights of Way to be stopped up (Schedule 5)	Proposed Cable Route Point (Schedule 3)
Traffic-free cycle route	Proposed Extent of Temporary Management Measures (including Temporary Stopping Up)	Streets subject to street works (Schedule 3)	Alteration of streets and access to works (Schedules 4 and 6)



Coordinate System: British National Grid
 This map is reproduced from Ordnance Survey material with the permission of Ordnance Survey on behalf of the controller of Her Majesty's Stationary Office. © Crown Copyright. Unauthorised reproduction infringes Crown copyright and may lead to prosecution or civil proceedings. LICENCE NUMBER: 0100031673 (2022)

0 50 100 200 Metres

PO7	14/11/2024	JEP	LM	TS	DB
Rev	Date	By	Chkd	Appd	Authd

Client

Project Name
Byers Gill Solar

Drawing Title
Street Works, Public Rights of Way & Access Plans
 Sheet 13 of 13
APFP Regulation 5(2)(k)

Scale at A1
1:2,500
 Role
Issue
 Suitability
APFP Regulation 5(2)(k)
 Project Number
286386-00
 Drawing Name
BGS-APFP-00002

Rev
P07